Land Use Key

- Residential
- Commercial
- Retail Establishments
- Institutions
- Commercial Recreation
- Industrial
- Transportation
- Communications
- Utilities
- Industrial and Commercial Complexes
- Mixed Urban or Built-Up Land
- Undeveloped Land
- Golf Courses
- Cemeteries
- Parks
- Water Control Facilities
- Campgrounds
- Cropland
- Pasture
- Orchards, Groves and Nurseries
- Confined Feeding Operations
- Farmsteads
- Shrub and Brush Rangeland
- Deciduous Forest Land
- Evergreen Forest Land
- Water
- Forested Wetlands
- Non-Forested Wetlands
- Beaches
- Strip Mines and Other Barren Areas

Source: ODNR, Division of Real Estate Management, Resource Analysis Section

Species List

Key	Code	Description
1	SP	Water-starwort (Callitriche verna)
2	SA	Kirtland's Watersnake (Clonophis kirtland II)
3	SP	Round-fruited Pinweek (Lechea intermedia)
4	SA	Barn Owl (Tyto alba)
5	SP	Tall Manna-grass (Glyceria grandis)
6	SP	Coral-root (Corallorhiza mac)
6	SP	Matted Spikerush (Eleocharis intermedia)
7	SP	Broad-winged Sedge (Carex alata)
8	SP	Matted Spikerush (Eleocharis intermedia)
9	SP	Wolffiella (Wolffiella floridana)
10	OT	Shagbark Hickory
11	PC	Beech-Oak-Red Maple Forest
12	PC	Beech-Oak-Red Maple Forest
13	OT	Great Blue Heron Colony
13	OT	Pignut Hickory
13	PC	Beech-Sugar Maple Forest
14	SP	Leggett's Pinweed (Lechea pulchella)
15	SP	Butternut (Juglans cinerea)
16	SA	Four-toed Salamander (Hemidactylium scutatum)
17	OT	Scarlet Oak
18	SA	Swallow (Hirundo pyrrhonota)
19	SA	Virginia Rail (Rallus limicola)
20	OT	Washington Hawthorn
21	OT	White Basswood
22	OT	Blackhaw
22	OT	Carolina Silverbell
22	OT	Pin Cherry
22	OT	Rock Elm
22	OT	Umbrella Magnolia
22	OT	Umbrella Magnolia
23	SP	Prairie Fringed Orchid (Platanthera leucophaea)
24	SA	Virginia Rail (Rallus limicola)
25	SA	American Bittern (Botaurus lentiginosus)
26	SA	Sedge Wren (Cistothorus platensis)
27	SA	Virginia Rail (Rallus limicola)
28	SA	Virginia Rail (Rallus limicola)
29	SA	Sedge Wren (Cistothorus platensis)
30	SA	Virginia Rail (Rallus limicola)
31	SA	Least Bittern (Ixobrychus exilis)
32	SA	Smooth Green Snake (Opheodrys vernalis)
33	SA	Carolina Crake (Porzana carolina)
34	SP	False Hop Hedge (Carex lupuliformis)
35	SP	Prairie Fringed Orchid (Platanthera leucophaea)
36	SA	Barn Owl (Tyto alba)
37	SA	Virginia Rail (Rallus limicola)
38	PC	Buttonbush Shrub Swamp
39	SA	American Bittern (Botaurus lentiginosus)
40	SA	Virginia Rail (Rallus limicola)
41	SA	Barn Owl (Tyto alba)
43	PC	Buttonbush Shrub Swamp
44	SA	Barn Owl (Tyto alba)

45	PC	Buttonbush Shrub Swamp
46	PC	Mixed Emergent Marsh
46	SA	Carolina Crake (Porzana carolina)
47	PC	Sphagnum Bog
47	PC	Tall Shrub Bog
47	SA	Four-toed Salamander (Hemidactylium scutatum)
47	SP	Grass-pink (Calopogon tuberosus)
47	SP	Slender Sedge (Carex lasiocarpa)
47	SP	Mud Sedge (Carex limosa)
47	SP	Round-leaved Sundew (Drosera rotundifolia)
47	SP	Tawny Cottongrass (Eriophorum virginicum)
47	SP	American Water-pennywort (Hydrocotyle americana)
47	SP	Buckbean (Menyanthes trifoliata)
47	SP	Green Woodland Orchid (Platanthera clavellata)
47	SP	Rose Pogonia (Pogonia ophioglossoides)
47	SP	Marsh Fivefinger (Potentilla palustris)
47	SP	White Beak-rush (Rhynchospora alba)
47	SP	Pitcher-plant (Sarracenia purpurea)
47	SP	Scheuchzeria (Scheuchzeria palustris)
47	SP	Large Cranberry (Vaccinium macrocarpon)
47	SP	Northern Fox Grape (Vitis labrusca)
48	OT	Red Hickory
49	SA	Swallow (Hirundo pyrrhonota)

KEY: **SA** = Special Animal
SP = Special Plant
PC = Plant Community
OT = Other

Sources: Ohio Department of Natural Resources, Division of Natural Areas and Preserves, 1995. Latin Names Explained: A Guide to the Scientific Classification of Reptiles, Birds and Mammals, 1995.

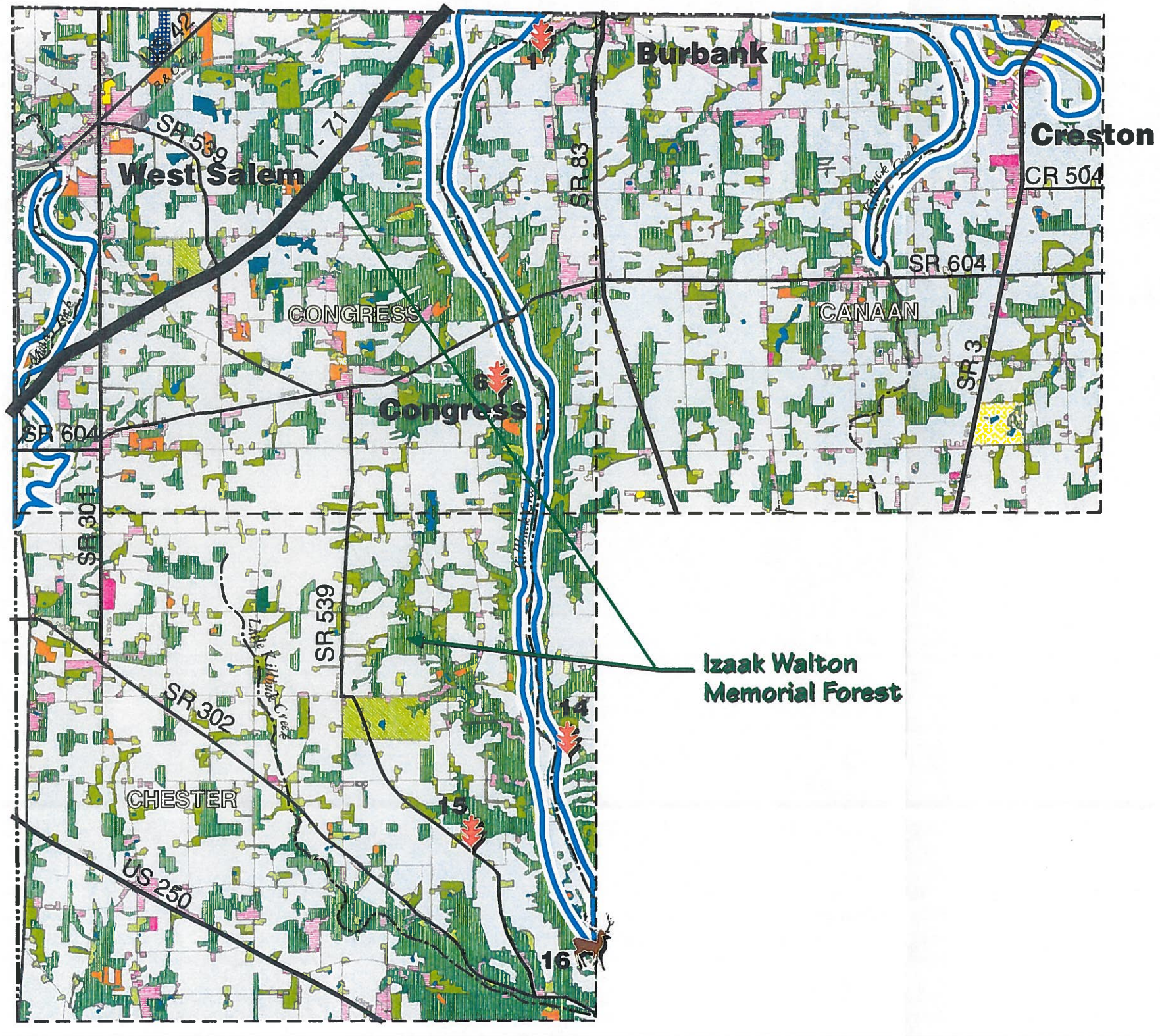

Natural Resources Plan
Northwest Planning Area

- Shrub and Brush Rangeland
- Deciduous Forest Land
- Evergreen Forest Land
- Forested Wetlands
- Non-Forested Wetlands
- Floodplain
- Special Animal
- Special Plant
- Plant Community
- Other

Note: This inventory of Ohio's Natural Heritage lists species that are considered threatened or endangered by the Federal Government, species endangered in Ohio, and those considered to be rare by the Ohio Biological Survey.

0 .75mi 1.5mi

Karlsberger Planning Inc.

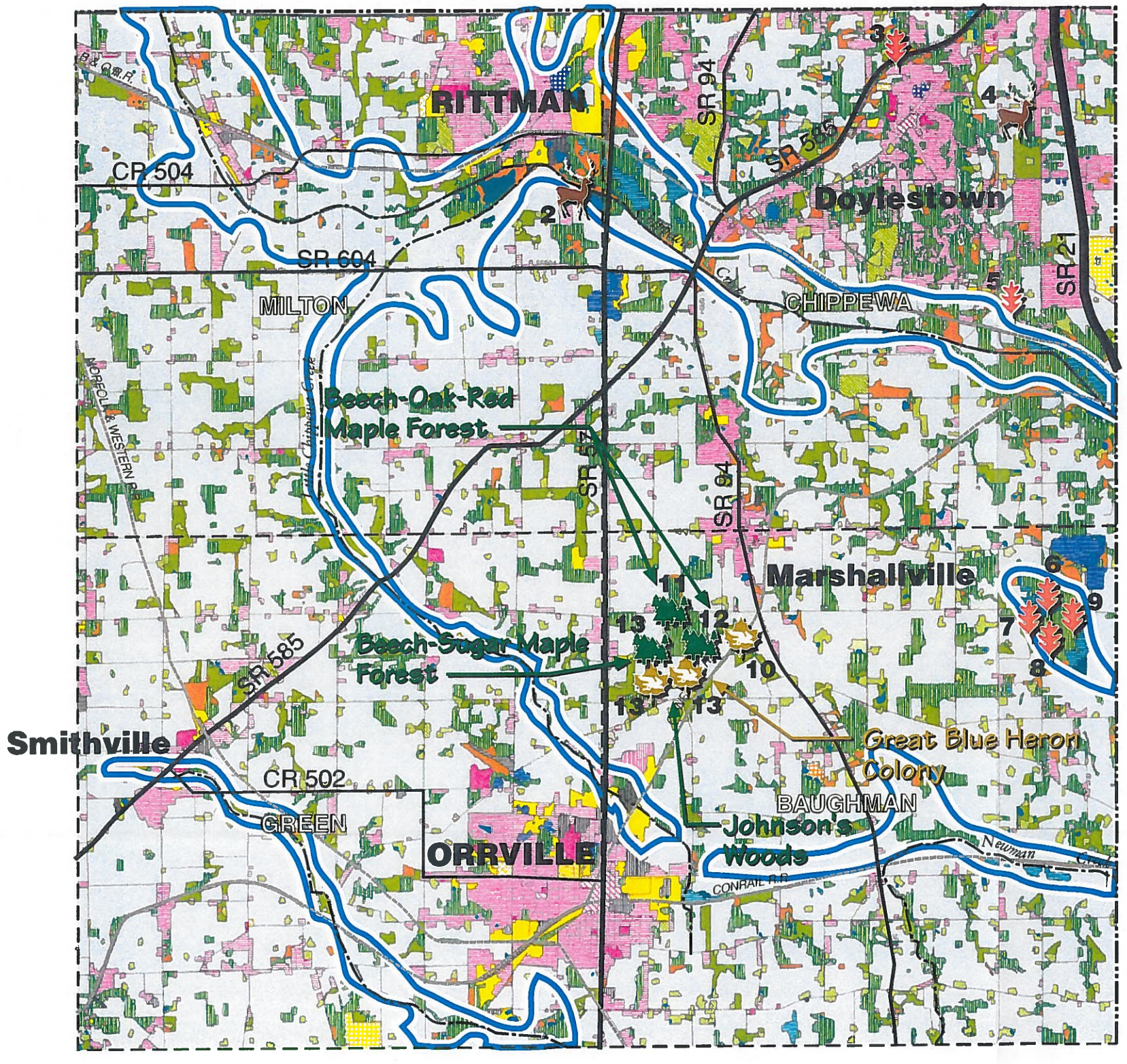

Natural Resources Plan
Northeast Planning Area

- Shrub and Brush Rangeland
- Deciduous Forest Land
- Evergreen Forest Land
- Forested Wetlands
- Non-Forested Wetlands
- Floodplain
- Special Animal
- Special Plant
- Plant Community
- Other

Note: This inventory of Ohio's Natural Heritage lists species that are considered threatened or endangered by the Federal Government, species endangered in Ohio, and those considered to be rare by the Ohio Biological Survey.

0 .75mi 1.5mi

Karlsberger Planning Inc.

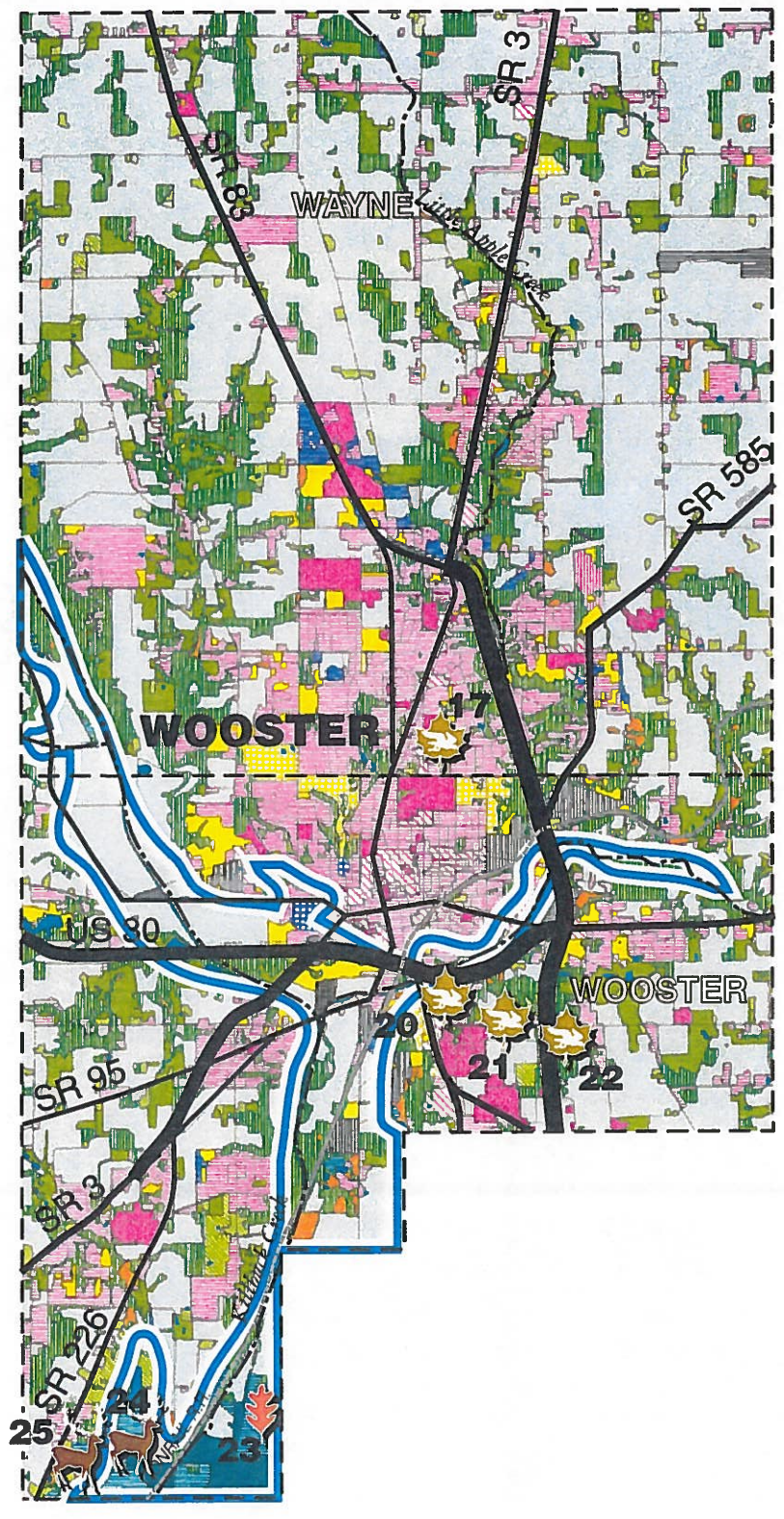

Natural Resources Plan
Central Planning Area

- Shrub and Brush Rangeland
- Deciduous Forest Land
- Evergreen Forest Land
- Forested Wetlands
- Non-Forested Wetlands
- Floodplain
- Special Animal
- Special Plant
- Plant Community
- Other

Note: This inventory of Ohio's Natural Heritage lists species that are considered threatened or endangered by the Federal Government, species endangered in Ohio, and those considered to be rare by the Ohio Biological Survey.

0 .75mi 1.5mi

Karlsberger Planning Inc.

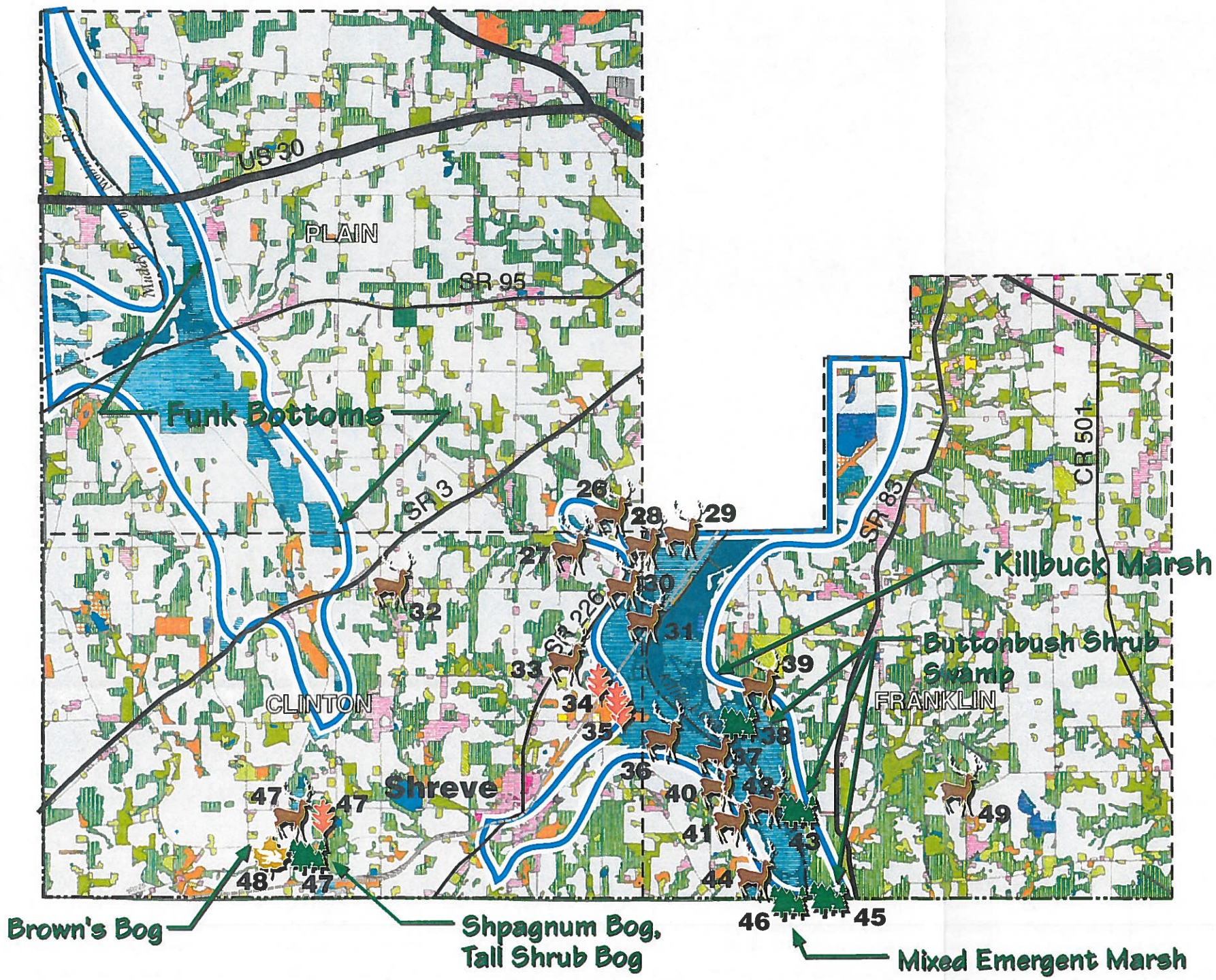

Natural Resources Plan
Southwest Planning Area

- Shrub and Brush Rangeland
- Deciduous Forest Land
- Evergreen Forest Land
- Forested Wetlands
- Non-Forested Wetlands
- Floodplain
- Special Animal
- Special Plant
- Plant Community
- Other

Note: This inventory of Ohio's Natural Heritage lists species that are considered threatened or endangered by the Federal Government, species endangered in Ohio, and those considered to be rare by the Ohio Biological Survey.

0 .75mi 1.5mi

Karlsberger Planning Inc.

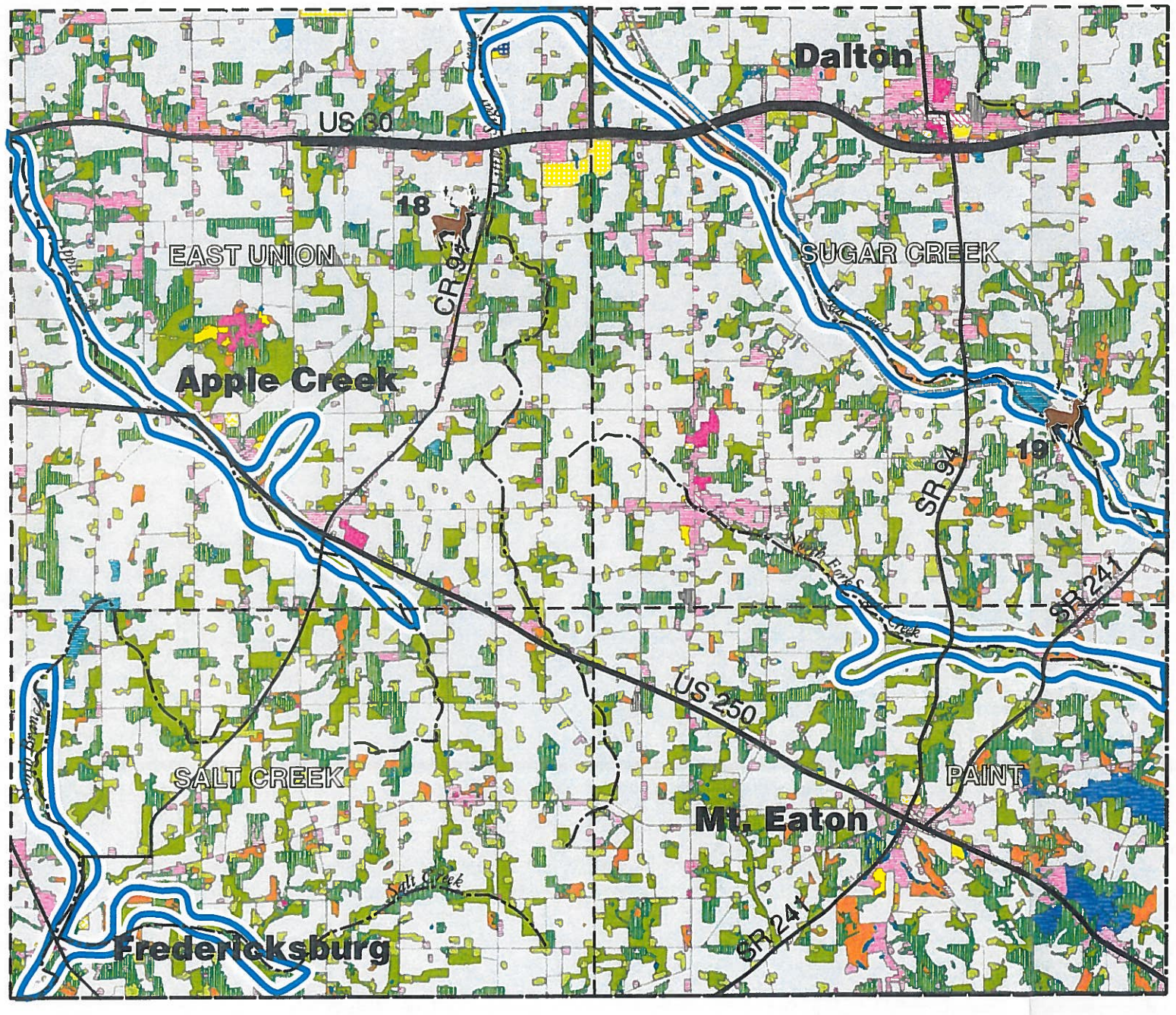

Natural Resources Plan
Southeast Planning Area

- Shrub and Brush Rangeland
- Deciduous Forest Land
- Evergreen Forest Land
- Forested Wetlands
- Non-Forested Wetlands
- Floodplain
- Special Animal
- Special Plant
- Plant Community
- Other

Note: This inventory of Ohio's Natural Heritage lists species that are considered threatened or endangered by the Federal Government, species endangered in Ohio, and those considered to be rare by the Ohio Biological Survey.

0 .75mi 1.5mi

Karlsberger Planning Inc.